

TL
(411)

FIRST INFORMATION
FIRST INFORMATION OF A COGNIZABLE CRIME REPORT UNDER SECTION 154
CRIMINAL PROCEDURE CODE AT POLICE STATION: G-Saparmeina

Sub-Division: Saitu Gamphazol

District: Kangpokpi

FIR No. 19(4)2023 G-SPM-PS U/S: 415/434/441 IPC Date & hour of Occurrence: 28/3/2023

Time Not Known

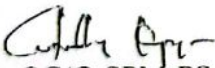
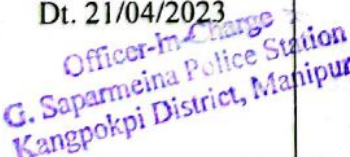
Date & hour when reported	Place of Occurrence & distance & direction from Police Station	Date of Despatch from Police Station
---------------------------	--	--------------------------------------


21-04-2023
At 6:15 PM

Boundary Pillar inside Kangchup chiru Reserved
Forest, Kangpokpi District, Manipur @ 30 km SW

21-04-2023

N.B.— A true information must be authenticated by the signature, mark of thumb impression of information and attested by the signature of the officer recording it.

Name & residence of informant/ Complainant.	Name & residence of accused	Brief description of offence with section and of property carried off, if any	Steps taken regarding investigation, explanation of delay in recording information	Result of the case
HAOTINKHUP KHONGSAI, 32 yrs S/O Sothang Khongsai of Laipham Khunou, Imphal East, Manipur Range Forest Officer, Motbung Range O.E Attached  OC/G-SPM-PS Dt. 21/04/2023 	TR Jacob S/O Droivan, Age-56, Add- H/no-21, Kangchup Chiru Village	Dishonesty, Criminal Trespasses & Mischief by destroying a landmark fixed by public authority. Punishable / U/S 415/434/441 IPC	ASI Haomawi Vaiphei will please investigate the case.	


(INSPT. LUTMINTHANG KIPGEN)
 Designation: OC/G-SPM-PS
 Date: 21/04/2023


**GOVERNMENT OF MANIPUR
OFFICE OF THE RANGE FOREST OFFICER: MOTBUNG RANGE
MOTBUNG**

No. 8/2/2021-22/RO-MTB

Motbung, the 20th April, 2023

To

The Officer-in-charge
Gamnom-Sapormeina Police Station

Subject: -Request to file FIR regarding Missing Boundary Pillar at Kangchup Chiru Reserved Forest.

Sir,

I have the honour to report that during field Survey on 23rd January, 2023 by the Forest field staff one Boundary could be identified inside Kangchup Chiru Reserved Forest. Whereas on 28th March, 2023 during field Patrolling the Boundary pillar was found to be missing from the same spot.

On the basis of prima facie circumstances, it is evident that the Accused has vested interest, whose claims would have been affected by the existence of the said Boundary Pillar inside Kangchup chiru Reserved Forest. Further it shall be mentioned that destroying and removing Boundary Pillar is the highest form of crime under Indian Forest Act 1927.

The names of the culprits is as given below-

Shri. TR Jacob S/O Droivan, Age-56, Add- H/no-21, Kangchup Chiru Village

In this regard, I am to request you to kindly take up further necessary legal action under section 26,63 of Indian Forest Act, 1927 and under section 415, 434, 441 of Indian Penal Code or any other relevant provision of law.

Enclosed copy-

1. Geo-tag photo of existing boundary pillar on 23-Jan-2023
2. Geo-tag photo of missing boundary pillar location on 28-March-2023

Yours faithfully,

Sd/-

(HAOTINKHUP KHONGSAI, 32 yrs)
S/O Sothang Khongsai of Laipham
Khunou, Imphal East, Manipur.
Range Forest Officer, Motbung Range.

This report is treated as O.E. of FIR NO.
19(4)2023 G.SPM-PS U/S 415/434/441 IPC.

Sd/-

OC/G.SPM-PS
DATE:- 21/4/2023